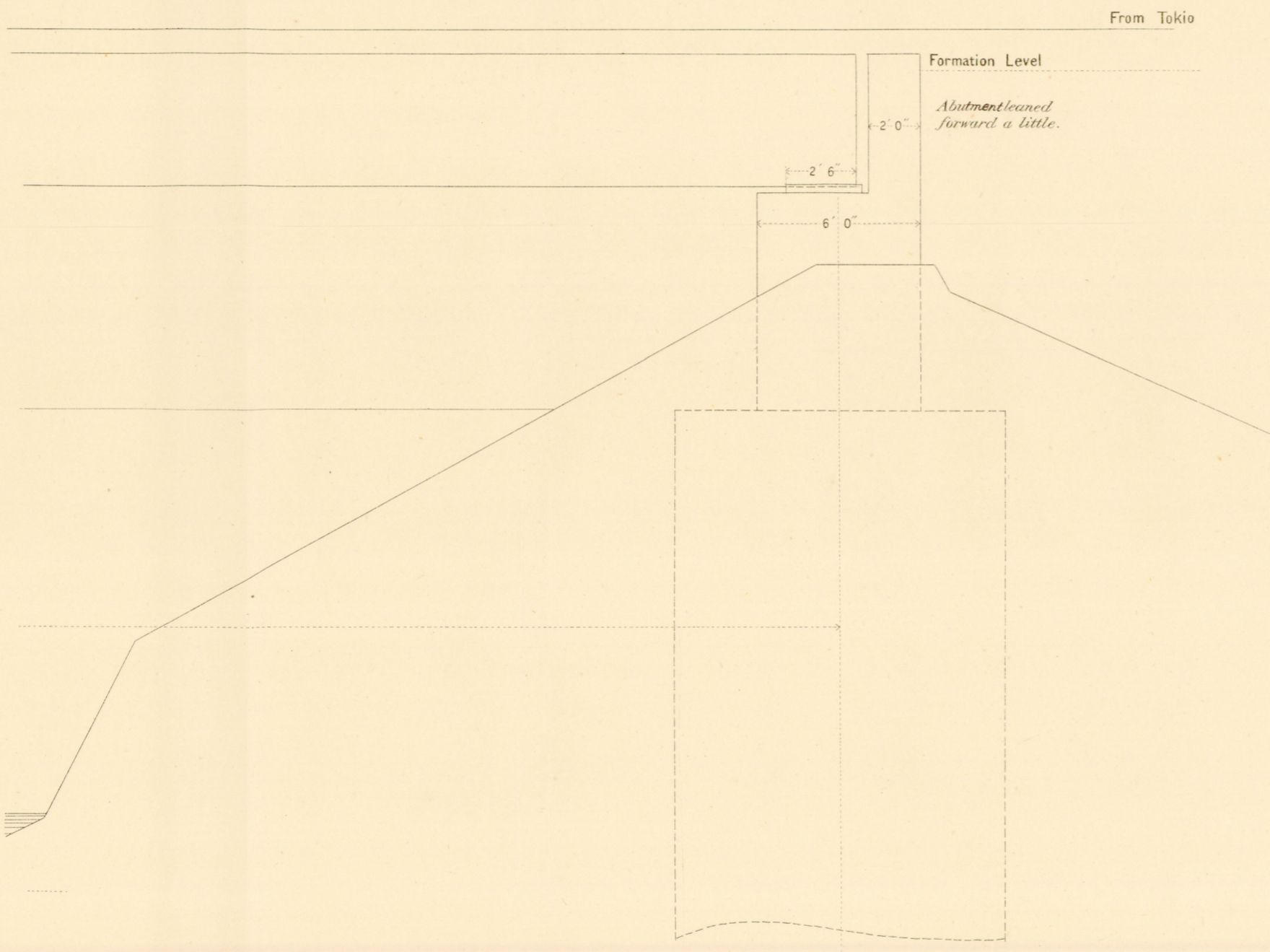
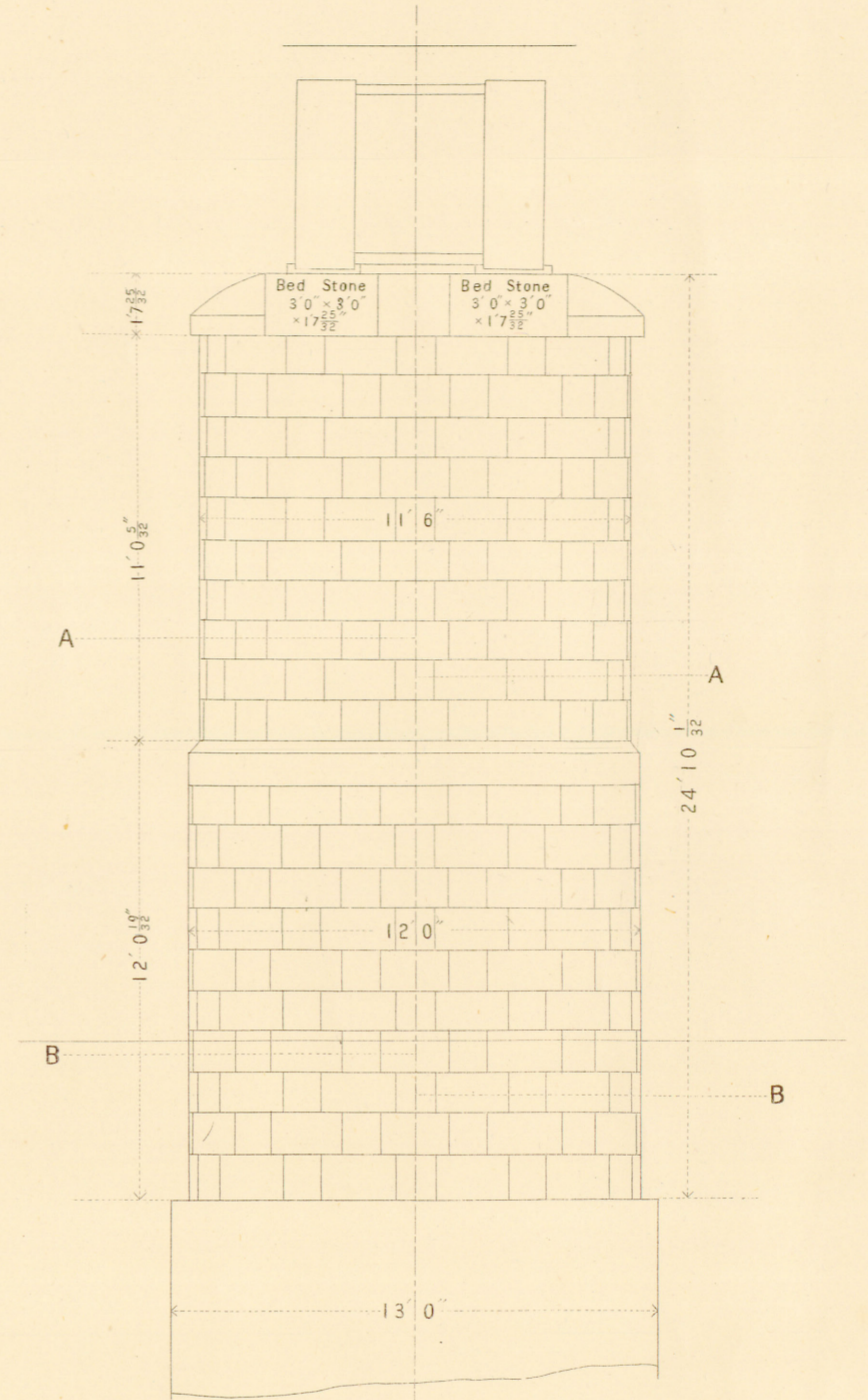


ELEVATION AND PLAN OF PIER

as reconstructed after the Earthquake.

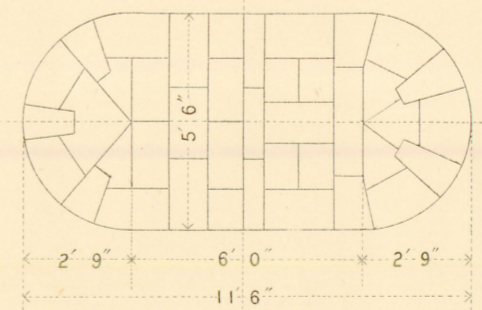


FACE OF PIER

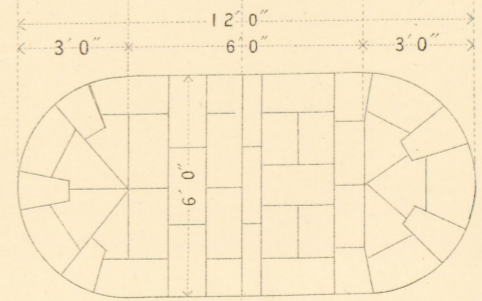


SECTIONAL PLAN

at A.A.



at B.B.



Scale 5 ft. = 1 inch.